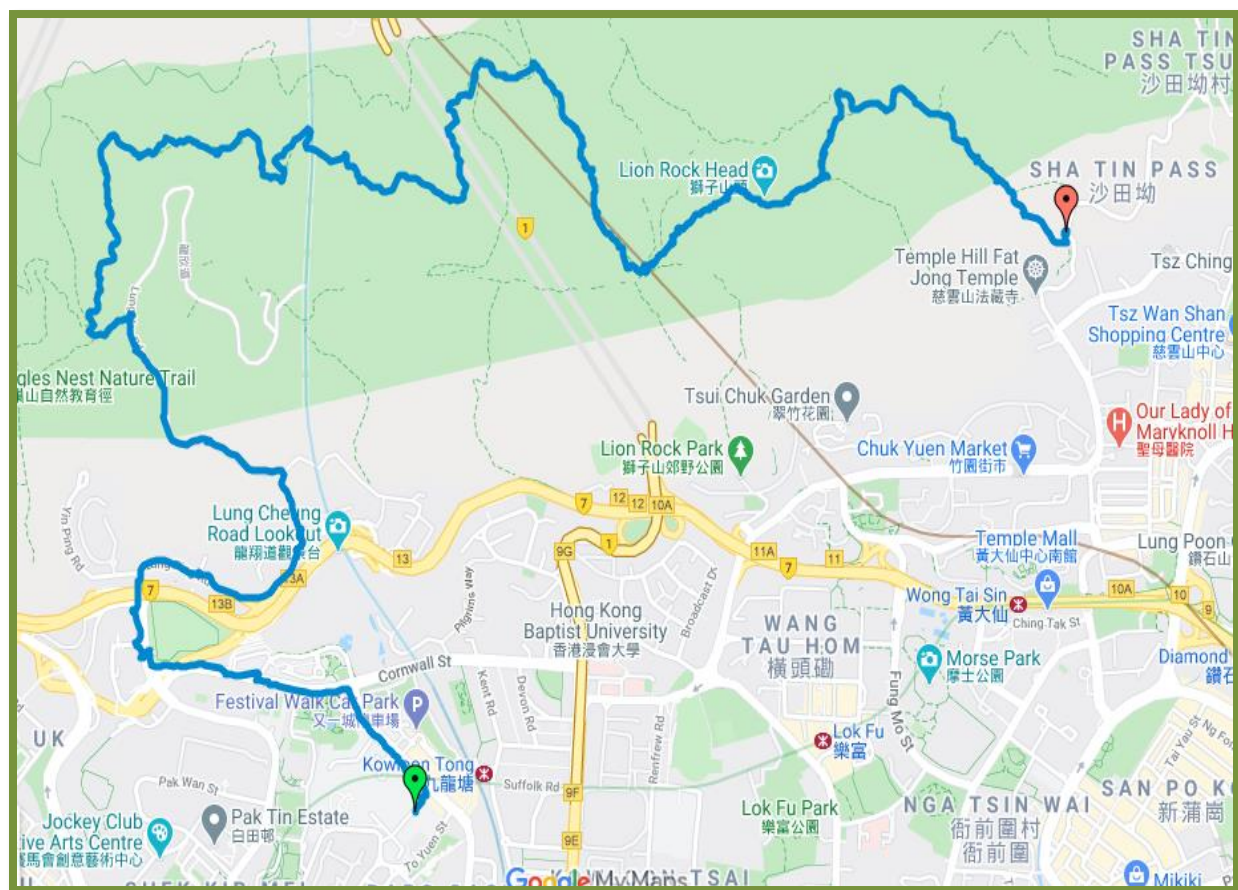


## CityU x Lion Rock 獅子山

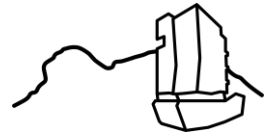
No. of checkpoint	Distance	Time	Elevation
6	~12km	~3–4 hours	645m

Route: [Google Map](#)




### Suggested Route:

CityU → CityU CMC → Chak On Estate → Beacon Heights → Lung Kui Road → Lung Yan Road → Maclehorse Trail Sec. 5 → Tsim Sha Trail (~3.2km) → Kin Lung Ancient Trail (~800m) → Hong Kong Memorial Pavilion → Lion Rock → Shatin Pass → Fat Jong Temple



## Checkpoints

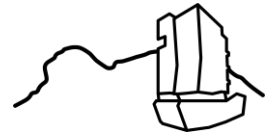
### Checkpoint 1 Run Run Shaw Creative Media Centre (CMC)



### Checkpoint 2 Hong Kong Waterworks 1964







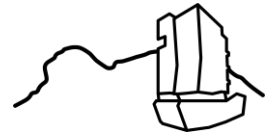
Checkpoint 3 Kin Lung Ancient Trail (Beacon Hill Catchwater)



Checkpoint 4 Hong Kong Memorial Pavilion





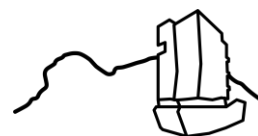


Checkpoint 5 Lion Rock



Checkpoint 6 Fat Jong Temple





### 獅子山 Lion Rock

香港著名的山峰，主要是花崗岩結構，位於九龍和新界之間，是九龍群山之一。因其外表似獅子而得名。其山峰海拔 495 米，山頂一帶約可分為三個高峰，三峰高度相若。

Hong Kong's famous mountain, mainly formed by Granitic rocks. It is located between Kowloon and the New Territories and is one of the Kowloon mountains. It is named after its appearance like a lion. It is 495 meters high. The area around the peak of the mountain can be divided into three peaks with similar heights.

### Checkpoint 4: 香港回歸紀念亭 Hong Kong Memorial Pavilion

1997 年，漁農自然護理署將九龍坳一座避雨亭改建成香港回歸紀念亭，以紀念香港主權移交

In 1997, the Agriculture, Fisheries and Conservation Department converted a rain shelter in Kowloon Pass into Hong Kong Memorial Pavilion to commemorate the transfer of Hong Kong sovereignty.

### Checkpoint 6: 法藏寺 Fat Jong Temple

香港的一所著名的佛寺，位於慈雲山沙田坳道上，鄰近獅子山東麓，始創於 1948 年。

A famous Buddhist temple in Hong Kong, located on Shatin Pass Road of Tsz Wan Shan, near the eastern foot of Lion Mountain, was founded in 1948.