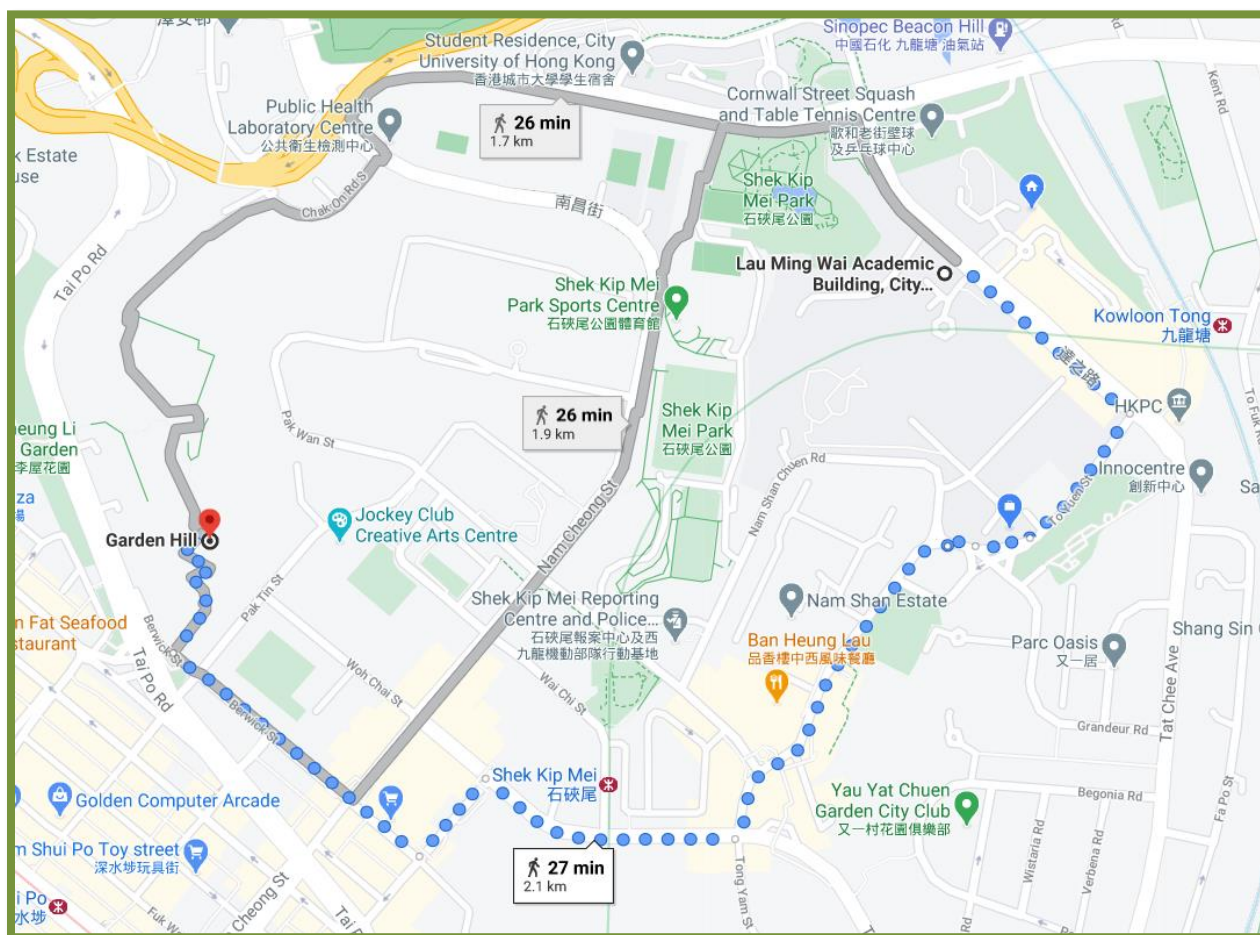


## CityU x Garden Hill 嘉頓山

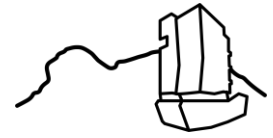
No. of checkpoint	Distance	Time	Highest Point
2	~2km	~36mins	90.6m

Route: [Google map](#)



### Suggested Route:

CityU → To Yuen Street → Tai Hang Tung Road → Woh Chai Street → Berwick Street → YHA Mei Ho House Youth Hostel → Garden Hill



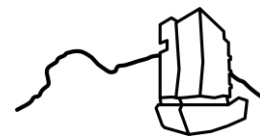
## Checkpoints

### Checkpoint 1 – Lau Ming Wai Academic Building



### Checkpoint 3 – Trigonometrical Point (標高柱) of Garden Hill





## Garden Hill 嘉頓山

位於深水埗的一座小山丘，最高點為海拔90.6米（297英尺）。名稱來自山下附近的嘉頓廠房。山上能俯瞰深水埗及石硤尾公共屋邨，以及眺望昂船洲大橋，也是欣賞夕陽及夜景的熱點之一。

A small hill located in Sham Shui Po, the highest point is 90.6 meters (297 feet) above sea level. The name comes from the Garden Factory near the foot of the mountain. The mountain overlooks the public housing estates of Sham Shui Po and Shek Kip Mei, as well as the Stonecutters Bridge. It is also one of the hotspots for enjoying the sunset and night view.