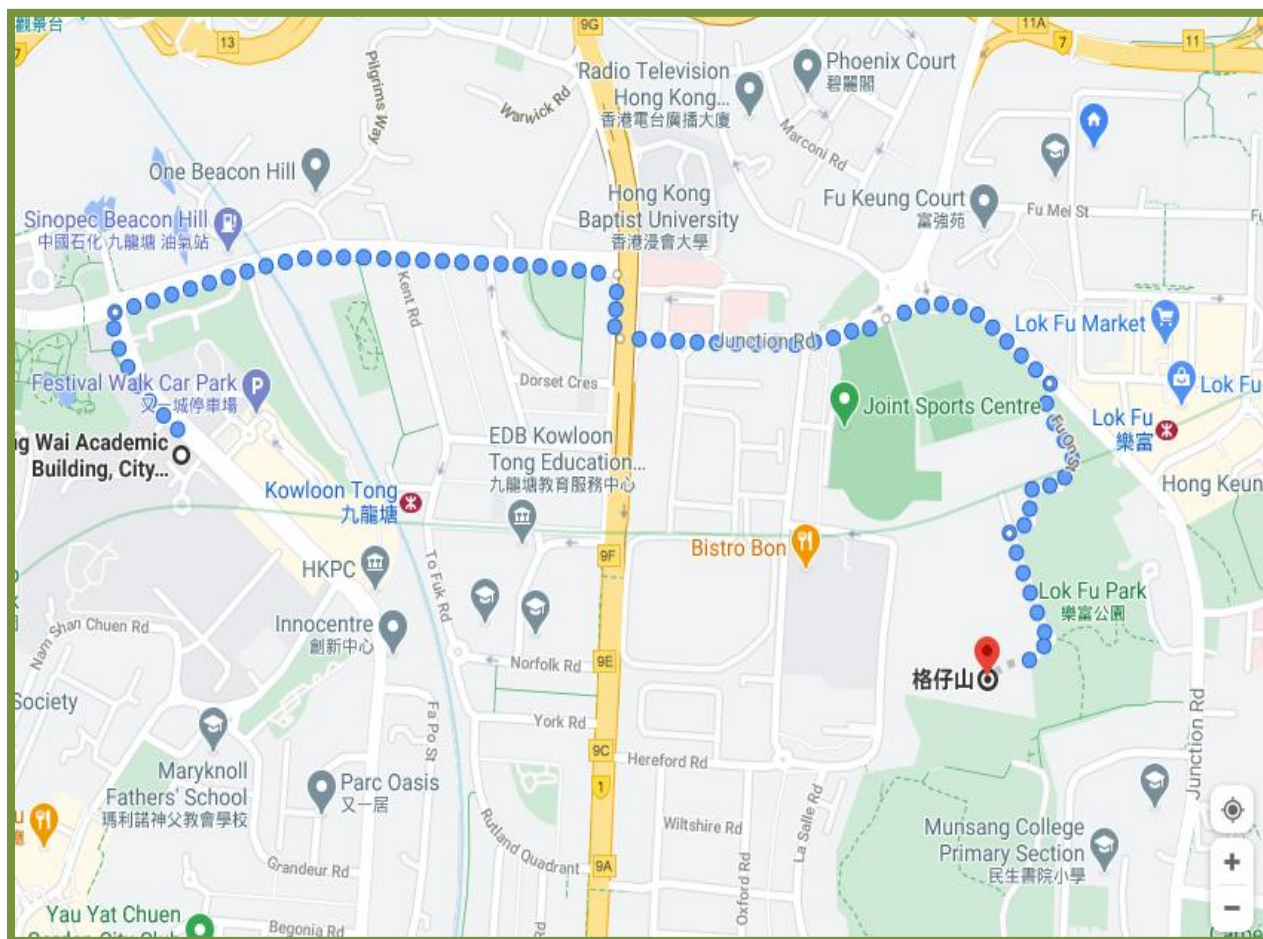


CityU x Checkerboard Hill 格仔山

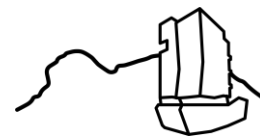
No. of checkpoint	Distance	Time	Highest Point
2	~3km	~40mins	98m

Route: [Google map](#)




Suggested Route:

CityU → Cornwall Street → Junction Road → Fu On Street → Checkerboard Hill (Lok Fu Service Reservoir Rest Garden)



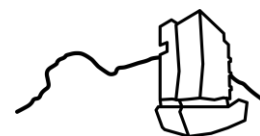
Checkpoints

Checkpoint 1 – Lau Ming Wai Academic Building



Checkpoint 2 – Checkerboard Hill (Lok Fu Service Reservoir Rest Garden)





Checkerboard Hill 格仔山

位於九龍仔，最高點為海拔98米（322英尺）。因位置鄰近舊機場機場跑道，當年山上被塗上一格格顏色，作為跑道定位之用，引導航班降落，因而得名「格仔山」。配水庫休憩公園有一大片草地，可供人野餐休息之用。

Located in Kowloon Tsai, the highest point is 98 meters (322 feet) above sea level. Because it is located close to the runway of the old airport, the mountain was painted with checker during that time, which was used to locate the runway and guide flights to land, hence naming it "Checkerboard Hill". The Service Reservoir Rest Garden has a large grass area for people to have picnics and rest.