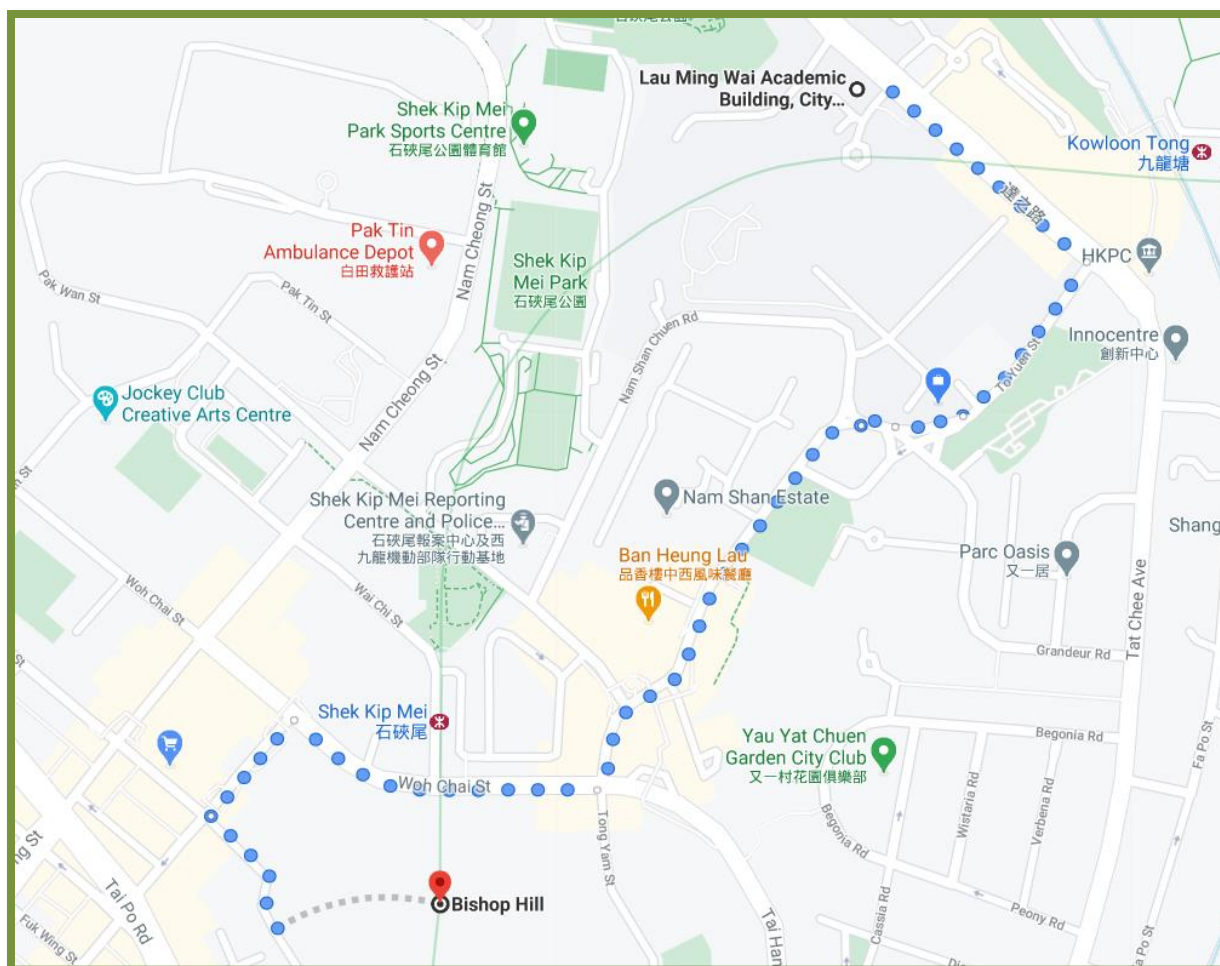


## CityU x Bishop Hill 主教山

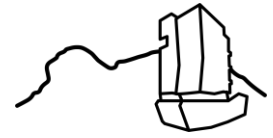
No. of checkpoint	Distance	Time	Highest Point
2	~2km	~30mins	86.6m

Route: [Google map](#)



### Suggested Route:

CityU → To Yuen Street → Tai Hang Tung Road → Woh Chai Street → Berwick Street → Bishop Hill




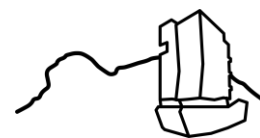
## Checkpoints

### Checkpoint 1 Lau Ming Wai Academic Building



### Checkpoint 2 – Road Sign “TO BERWICK STREET”





## Bishop Hill 主教山

位於深水埗區的一座山丘，最高點為海拔 86.6 米（284 英尺）。主教山名字源於區外人士因山周圍有不少基督教教堂，因此取名主教山。

A hill located in Sham Shui Po District, the highest point is 86.6 meters (284 feet) above sea level. The name of “Bishop” comes from people outside the district, as there were many Christian churches around the mountain, it is thus named Bishop Hill.